
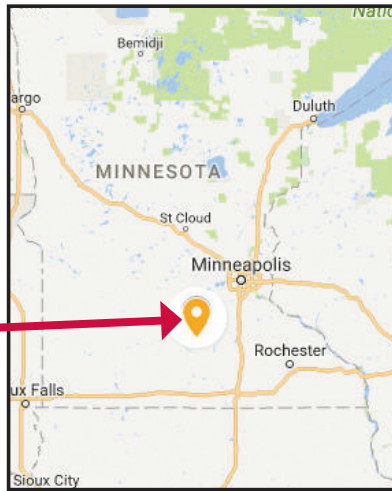


See Where Your Rocks & Minerals Came From with Google Maps™

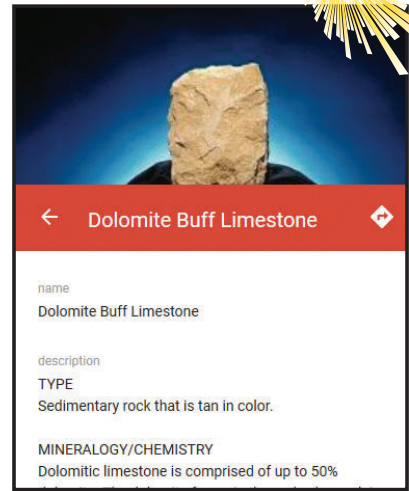
Ward's
Exclusive



Pinpoint specimen origin sites on the map



Click each pin to see specimen properties and features



View location-based data, images, climate, landscape and more



QR code and link included with your specimen collection

Take a virtual field trip to the origin site of your rocks and minerals with dynamic Google Maps content, now included with select Ward's rock and mineral collections.

Travel around the globe to see where specimens naturally occur and teach students how geographic location, climate, and more affect the physical properties, features and occurrence of each specimen.

Google Maps Content is Now Included with These Collections:

470025-258 Ward's Introductory Minerals Collection

470025-228 Ward's Introductory Rock Collection

470025-222 Ward's Igneous Rock Collection

470025-226 Ward's Metamorphic Rock Collection

470025-224 Ward's Sedimentary Rock Collection

470015-806 Ward's Classroom Rock Collection

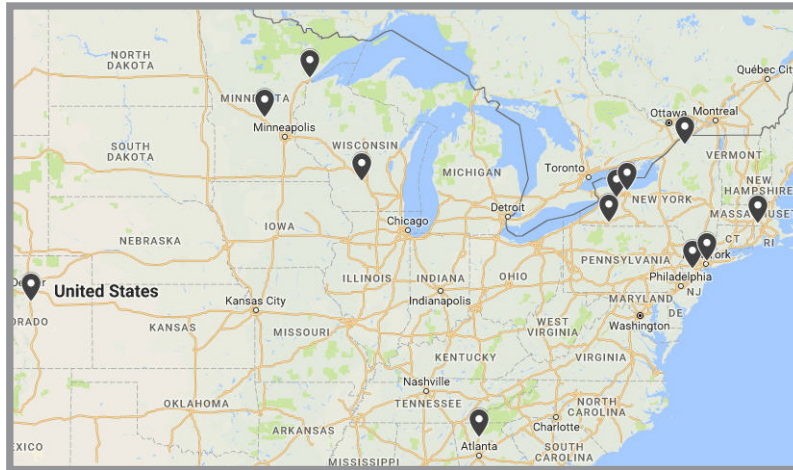


Try it Out!

**ward's
science+**

Introductory Rock Collection

470025-228



Igneous Rocks

1. **Basalt** Somerset County, New Jersey
2. **Gabbro** Duluth, Minnesota
3. **Granite** St. Cloud, Minnesota
4. **Rhyolite** Castle Rock, Colorado

Sedimentary Rocks

5. **Sandstone** Potsdam, New York
6. **Limestone** Leroy, New York
7. **Shale** Bethany, New York
8. **Conglomerate** Olean, New York

Metamorphic Rocks

9. **Gneiss** Acworth, New Hampshire
10. **Quartzite** Baraboo, Wisconsin
11. **Marble** Tate, Georgia
12. **Schist** Manhattan, New York

See Where Your Introductory Rock Collection Came From With Google Maps!

Visit: <https://goo.gl/184w7p>

Scan QR Code:



**ward's
science+**

5100 West Henrietta Road • PO Box 92912 • Rochester, New York 14692-9012 • p: 800 962-2660 • wardsci.com